
2-11-03
1: 3000
024-SR 40
2-11-03
1: 3000
2-11-03
1: 3000
2-11-03
1: 3000
2-11-03
1: 3000
2-11-03
1: 3000
2-11-03
TRANSMISSION LINE
25' STREAM BUFFER
00
275+00
W/L 1
280+00
285+00
290+00
295+00
300+00
305+00
310+00
315+00
320+00
325+00
W/L 3
W/L 6
S.R. 40
OKEFENOKEE PARKWAY
BEGIN PROJECT
STP00-0000-00(820)
STA. 273+00
W/L 2
00
Stream 4
25' STREAM BUFFER
W/L 5
W/L 5

S.R. 40
PROJECT: STP00-0000-00(820)
PI No. 0000820
Charlton/Camden County
BUILD ALTERNATIVE

GRAPHIC SCALE: 1" = 150' (Sheet 1 of 4)


1:3000
2-11-05
1:3000
2-11-03
1:3000
2-11-03
1:3000
2-11-03
1:3000
024-SR 40
FLT 5-21
1:3000
1:3000
Charlton County
Camden Count
END
FLIGHT
TIME: 11:30 A.M.
MIDWAY ROAD
TRANSMISSION LINE
330+00
335+00
340+00
345+00
350+00
355+00
360+00
365+00
370+00
375+00
W/L 7
W/L 8
W/L 9
W/L 10
W/L 10
W/L 11
W/L 12
56

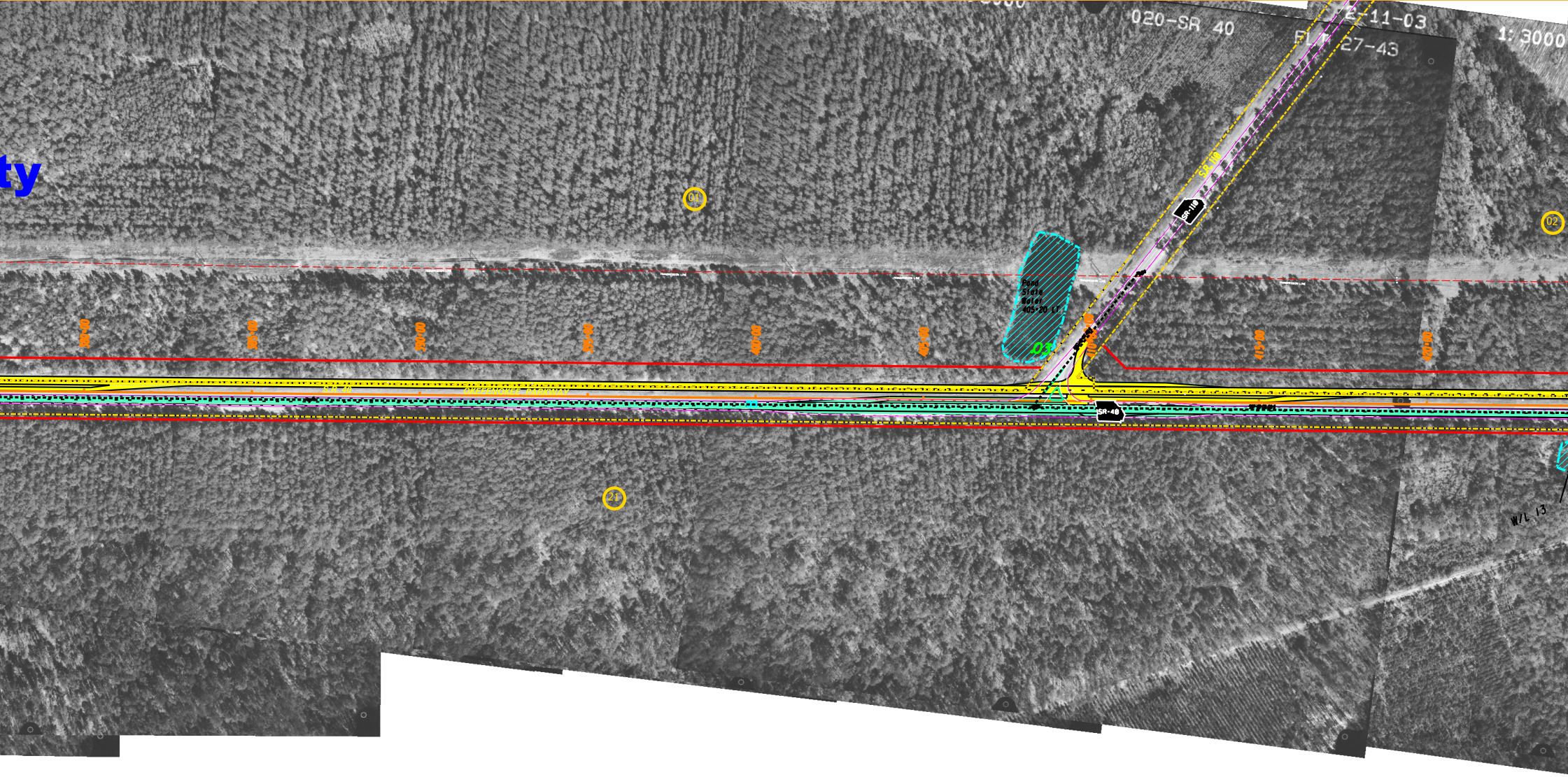
ty
020-SR 40
2-11-03
FLT 27-43
1: 3000
01
02
21
S.R. 110
SR-110
Pond
State
Water
405+20 LT
03
380+00
385+00
390+00
395+00
400+00
405+00
410+00
415+00
420+00
425+00
S.R. 40
OKEFENOKEE PARKWAY
SR-40
TRANSMISSION LINE
W/L 13

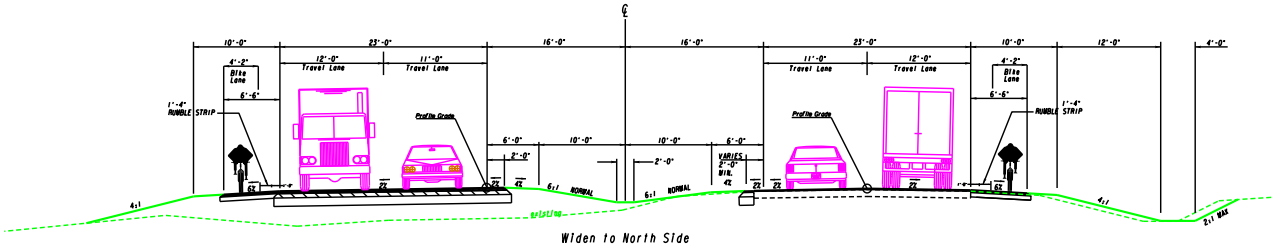
℄
10'-0"
23'-0"
16'-0"
16'-0"
23'-0"
10'-0"
12'-0"
4'-0"
4'-2"
Bike Lane
6'-6"
1'-4" RUMBLE STRIP
12'-0" Travel Lane
11'-0" Travel Lane
Profile Grade
6'-0"
2'-0"
10'-0"
10'-0"
2'-0"
6'-0"
VARIES 2'-0" MIN.
4%
11'-0" Travel Lane
12'-0" Travel Lane
Profile Grade
4'-2"
Bike Lane
6'-6"
1'-4" RUMBLE STRIP
4:1
6%
2%
2%
4%
6:1
NORMAL
6:1
NORMAL
2%
2%
2%
6%
4:1
2:1 MAX
existing

Widen to North Side
4 Lanes With a 32' Median
(D.S. 55mph)
NORMAL CROWN

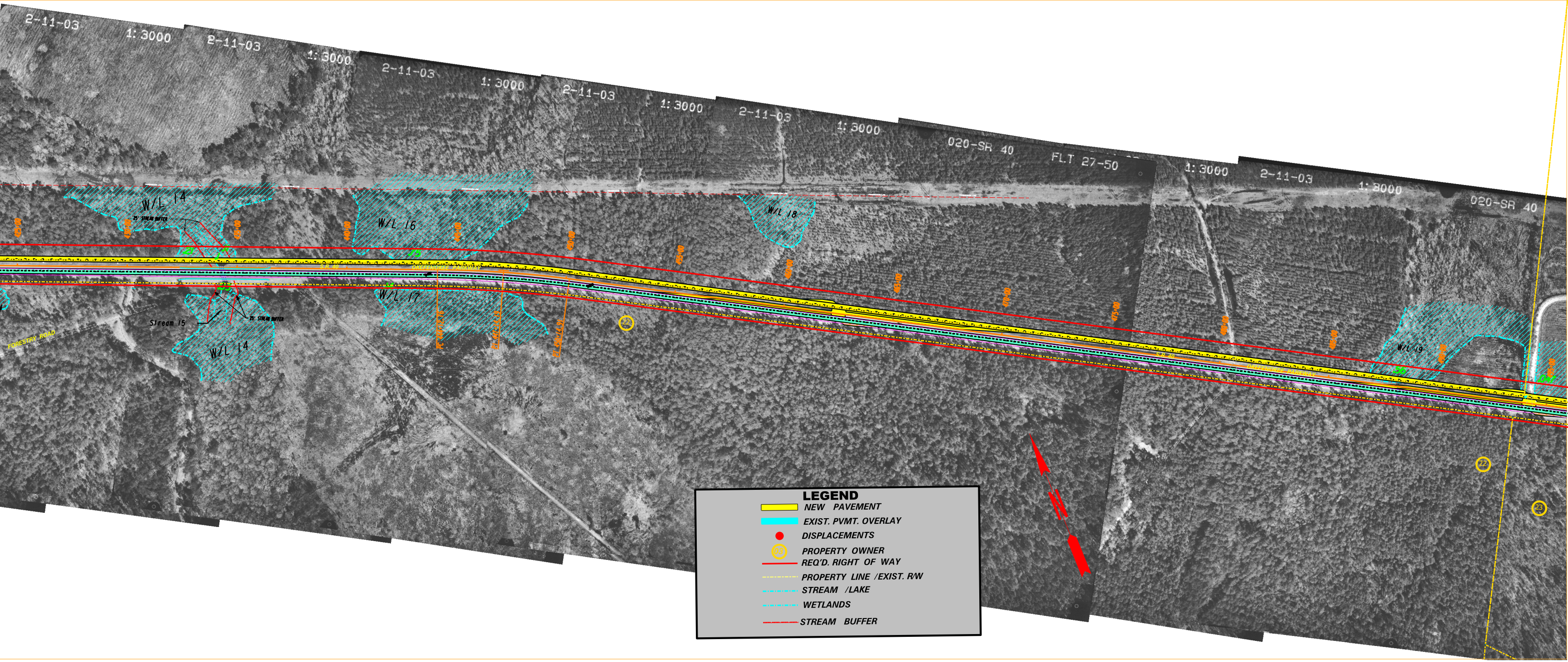
2-11-03
1:3000
020-SR 40
FLT 27-50
W/L 14
W/L 16
W/L 17
W/L 18
W/L 19
25' STREAM BUFFER
Stream 15
FORESTRY ROAD
S.R. 40
OKEFENOKEE PARKWAY
425+00
430+00
435+00
440+00
445+00
450+00
PC 444+12.76
PI 447+14.19
PT 450+14.91
22
23
LEGEND
NEW PAVEMENT
EXIST. PVMT. OVERLAY
DISPLACEMENTS
03 PROPERTY OWNER
REQ'D. RIGHT OF WAY
PROPERTY LINE /EXIST. R/W
STREAM /LAKE
WETLANDS
STREAM BUFFER